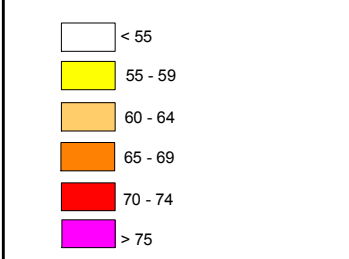
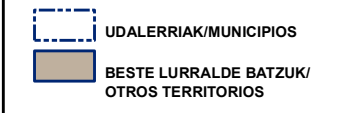


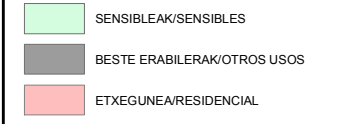
**Zarata-mailak dB(A)  
Niveles Sonoros dB(A)**



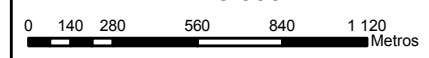
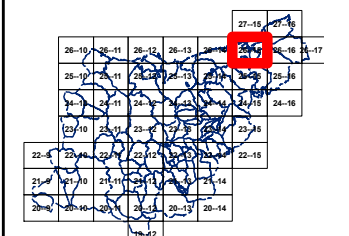
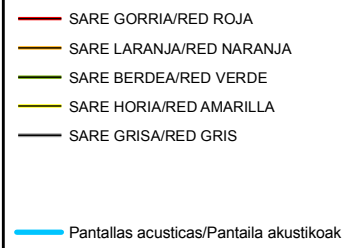
**ADMINISTRAZIO MUGAK  
LÍMITES ADMINISTRATIVOS**



**ERABILERA USOS**



**AZPIEGITURAK-ALDUNDIAREN SAREA  
INFRAESTRUCTURAS - RED FORAL**



576000

578000

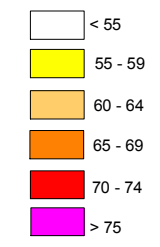
580000

582000

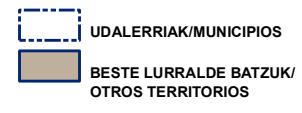
27-15



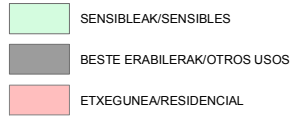
Zarata-mailak dB(A)  
Niveles Sonoros dB(A)



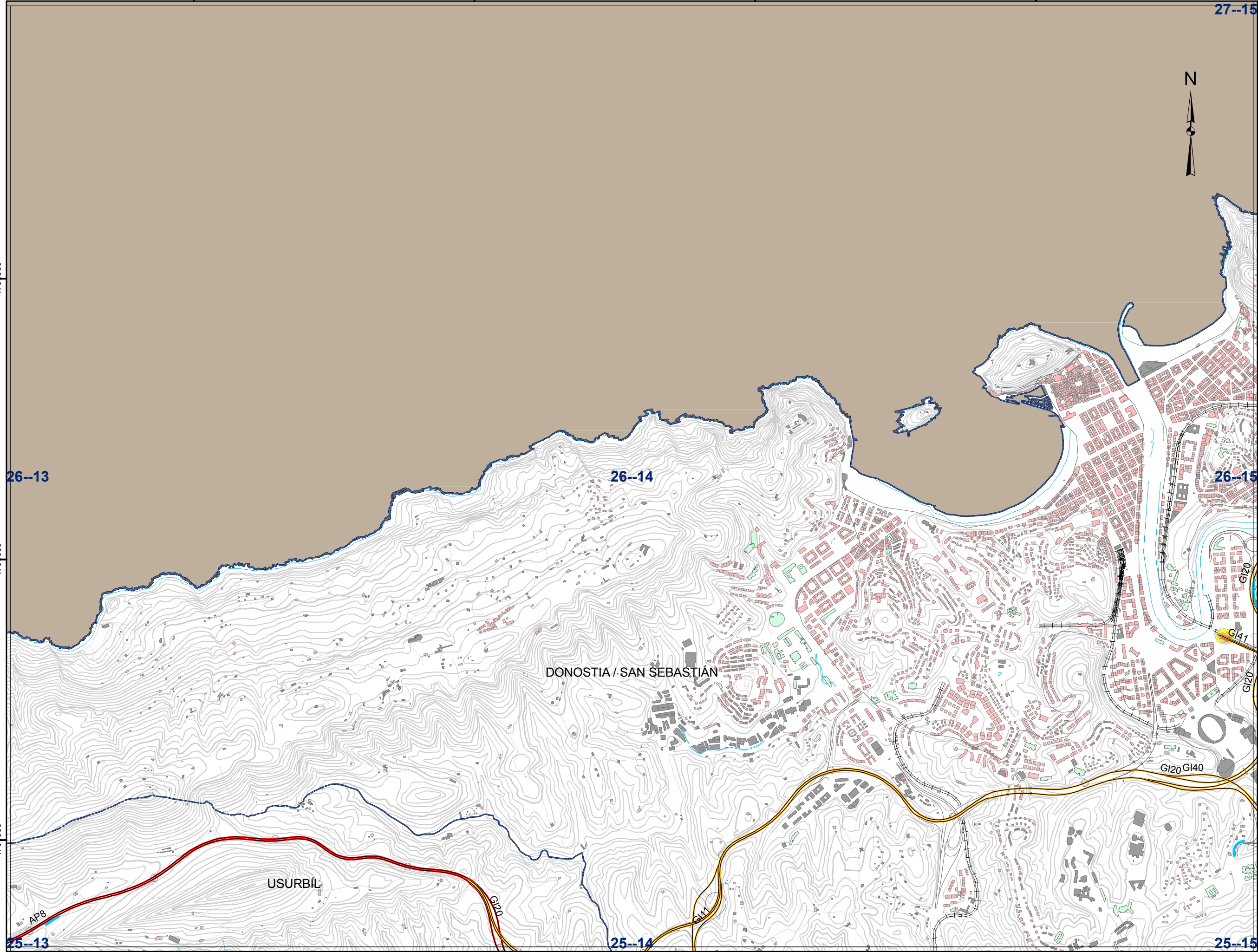
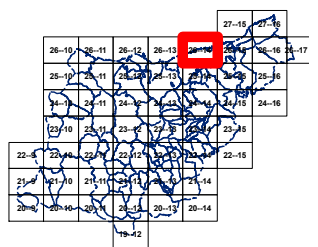
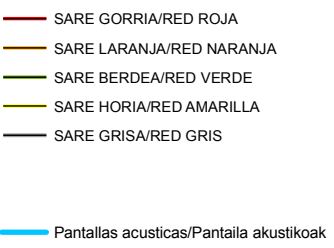
ADMINISTRAZIO MUGAK  
LÍMITES ADMINISTRATIVOS



ERABILERA  
USOS



AZPIEGITURAK-ALDUNDIAREN SAREA  
INFRAESTRUCTURAS - RED FORAL



4798000

26-13

4796000

26-14

26-15

4794000

25-13

25-14

25-15

576000

578000

580000

582000

GIPUZKOAKO FORU ALDUNDIA  
DIPUTACIÓN FORAL DE GIPUZKOA  
Bide Azpiegiturako Departamentua  
Departamento de Infraestructuras Vias

AZTERLANAREN ZENBURI/TÍTULO DEL ESTUDIO:  
GIPUZKOAKO ALDUNDIAREN ERREPIDE SAREKO  
ZARATAREN MAPA ESTRATEGIKOAK  
MAPAS ESTRATÉGICOS DE RUIDO DE LA RED  
FORAL DE CARRETERAS DE GIPUZKOA

GAKO/CLAVE:  
28-ES-648-2015

AHOLKULARIA/CONSULTOR:  
tecnalia Inspiring Business

AZTERLANAREN ZUZENDARI/DIRECTOR DEL ESTUDIO:  
SUSANA LUZURIAGA MOCOROIA  
ERREPIDE, UBIDE ETA PORTUETAKO INGENIERIA  
INGENIERA DE CAMINOS, CAÑALES Y PUERTOS

PLANO/PLANO:  
UME GI-41  
ZARATAREN MAPA ESTRATEGIKOAK: ARRATSALDEZ (Larratsaldea)  
MAPA ESTRATÉGICO DE RUIDO: PERIODO TARDE (Ltarde)

ZBK/Nº:  
15.4

ZBK/Nº:  
2\_TIK\_2\_ORRIA  
HOJA\_2\_DE\_2

DATA/FECHA:  
2017ko EKAINA  
JUNIO DE 2017

ESKALA/ESCALA:  
1:25.000  
0 140 280 560 840 1 120 Metros